



Digital Commons@

Loyola Marymount University
LMU Loyola Law School

Module 08: Urban Environmental Action

Urban EcoLab

April 2021

Los Angeles - School Maps

Center for Urban Resilience

Follow this and additional works at: <https://digitalcommons.lmu.edu/urbanecolab-module08>




Part of the [Ecology and Evolutionary Biology Commons](#), [Environmental Education Commons](#), [Sustainability Commons](#), and the [Urban Studies and Planning Commons](#)

Repository Citation

Center for Urban Resilience, "Los Angeles - School Maps" (2021). *Module 08: Urban Environmental Action*. 7.

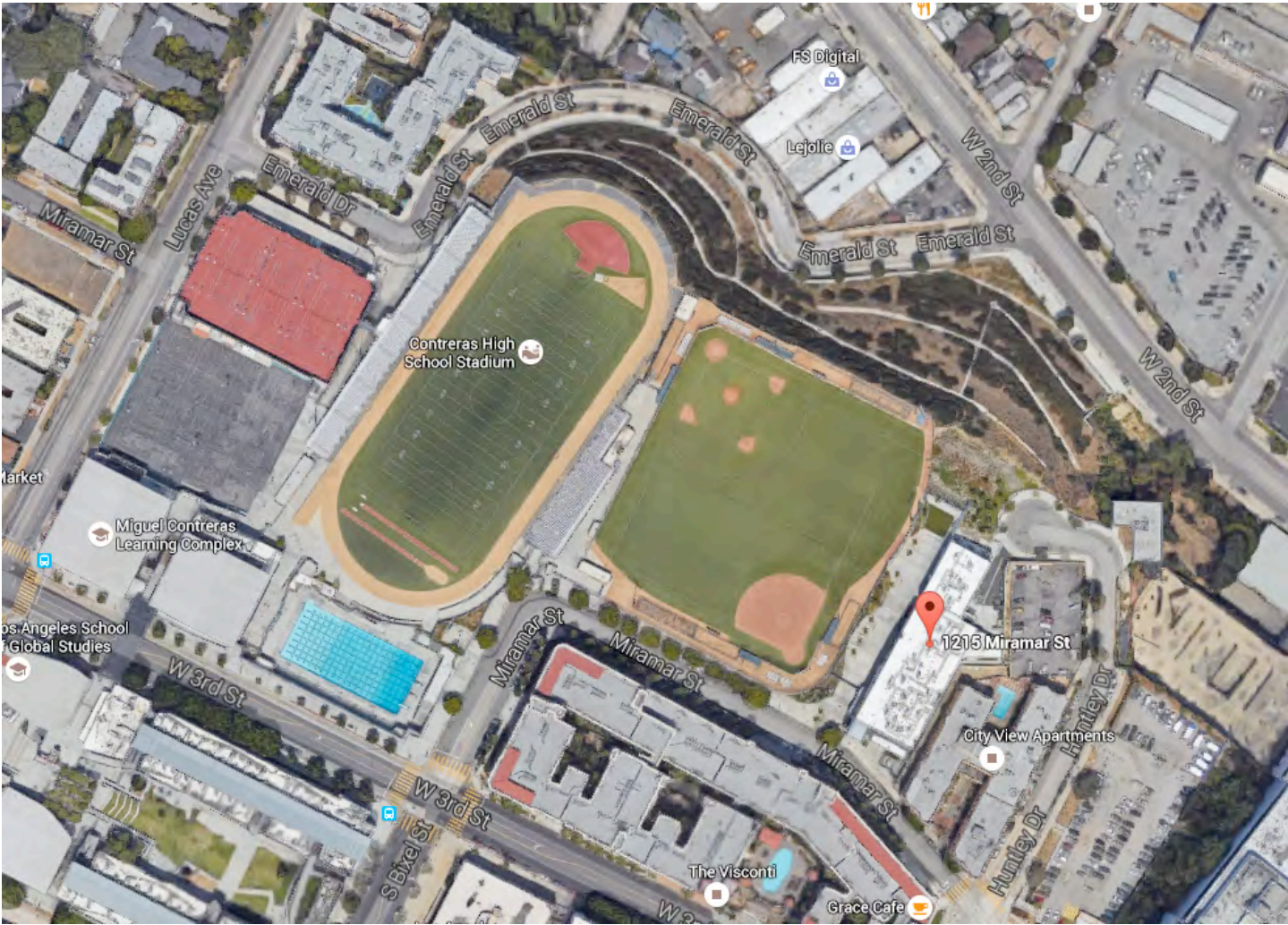
<https://digitalcommons.lmu.edu/urbanecolab-module08/7>

This Lesson 2: Trees in My City is brought to you for free and open access by the Urban EcoLab at Digital Commons @ Loyola Marymount University and Loyola Law School. It has been accepted for inclusion in Module 08: Urban Environmental Action by an authorized administrator of Digital Commons@Loyola Marymount University and Loyola Law School. For more information, please contact digitalcommons@lmu.edu.





Playa Vista Elementary

Camino Nuevo



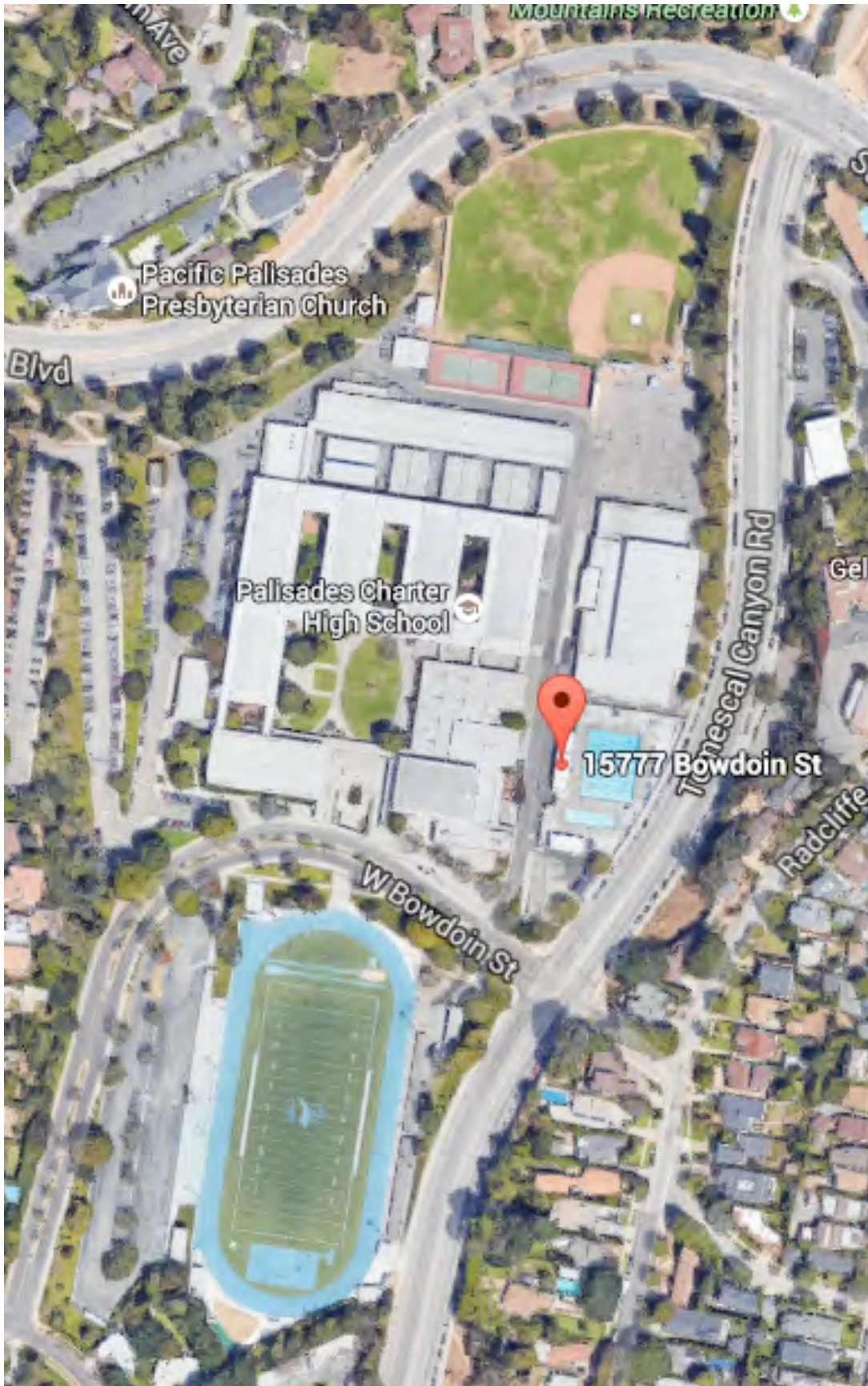
Bassett Street Elementary






Cienega Elementary


Palisades HS



Walgrove Elementary



Lennox MS



Bassett HS



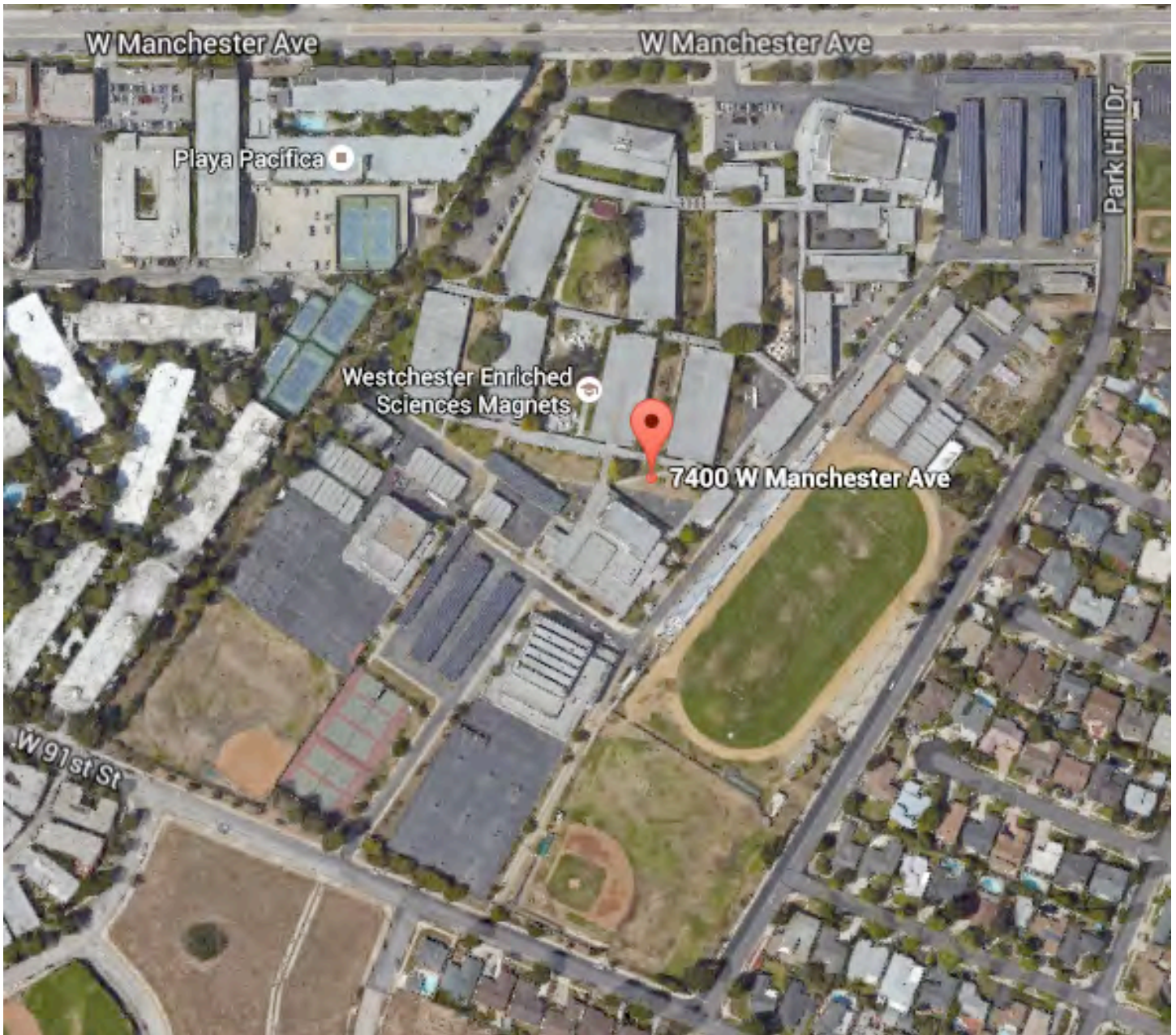
Environmental Charter HS



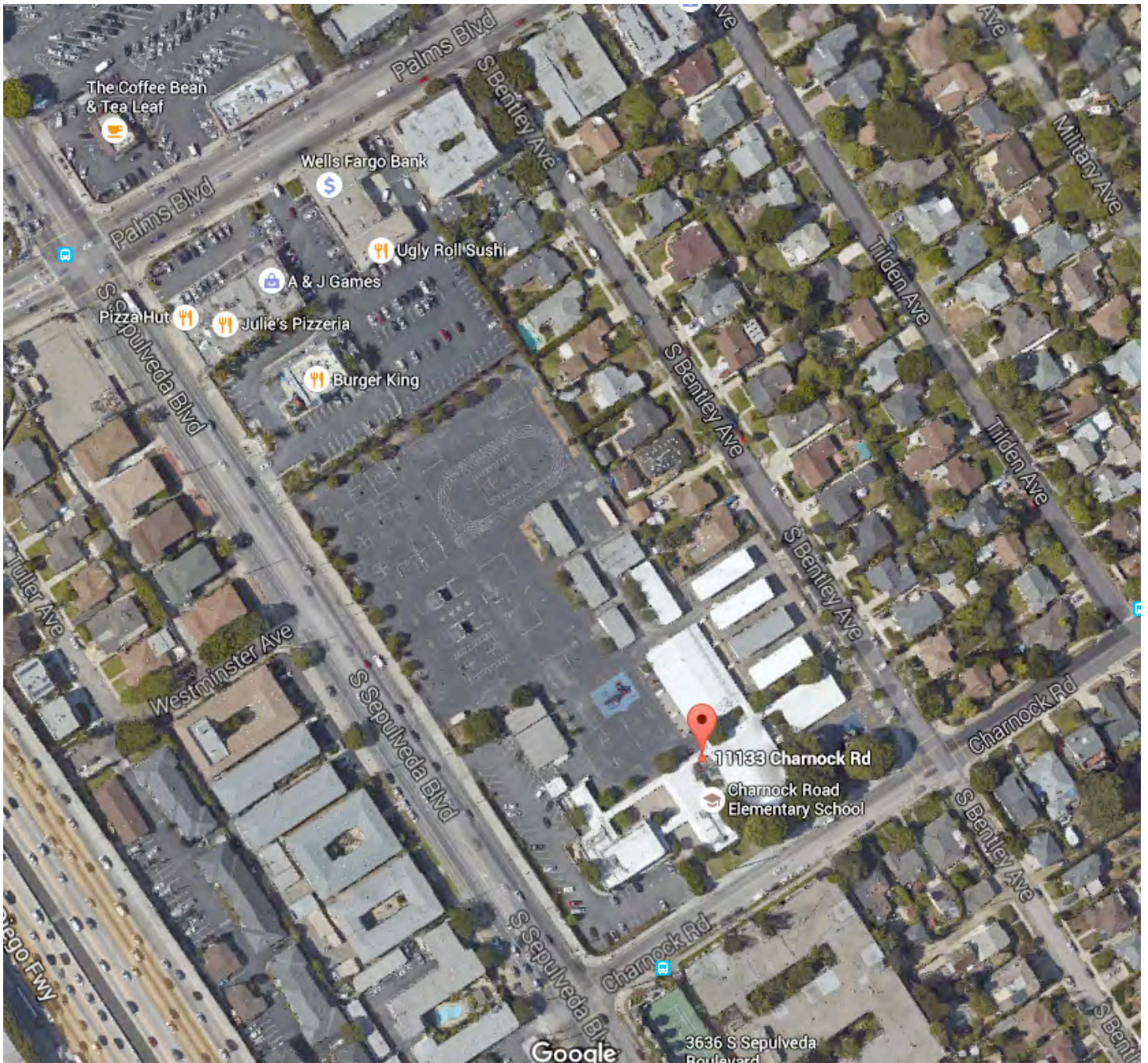
August Hawkins HS



Westchester ES Magnet



Charnock Elementary



Downtown Magnets HS





Charnock Elementary