



**Digital Commons@**

Loyola Marymount University  
LMU Loyola Law School

---

Module 05: Public Health & Water Quality

Urban EcoLab

---

April 2021

## PowerPoint - Ozone Maps

Center for Urban Resilience

Follow this and additional works at: <https://digitalcommons.lmu.edu/urbanecolab-module05>



Part of the [Ecology and Evolutionary Biology Commons](#), [Environmental Education Commons](#), [Sustainability Commons](#), and the [Urban Studies and Planning Commons](#)

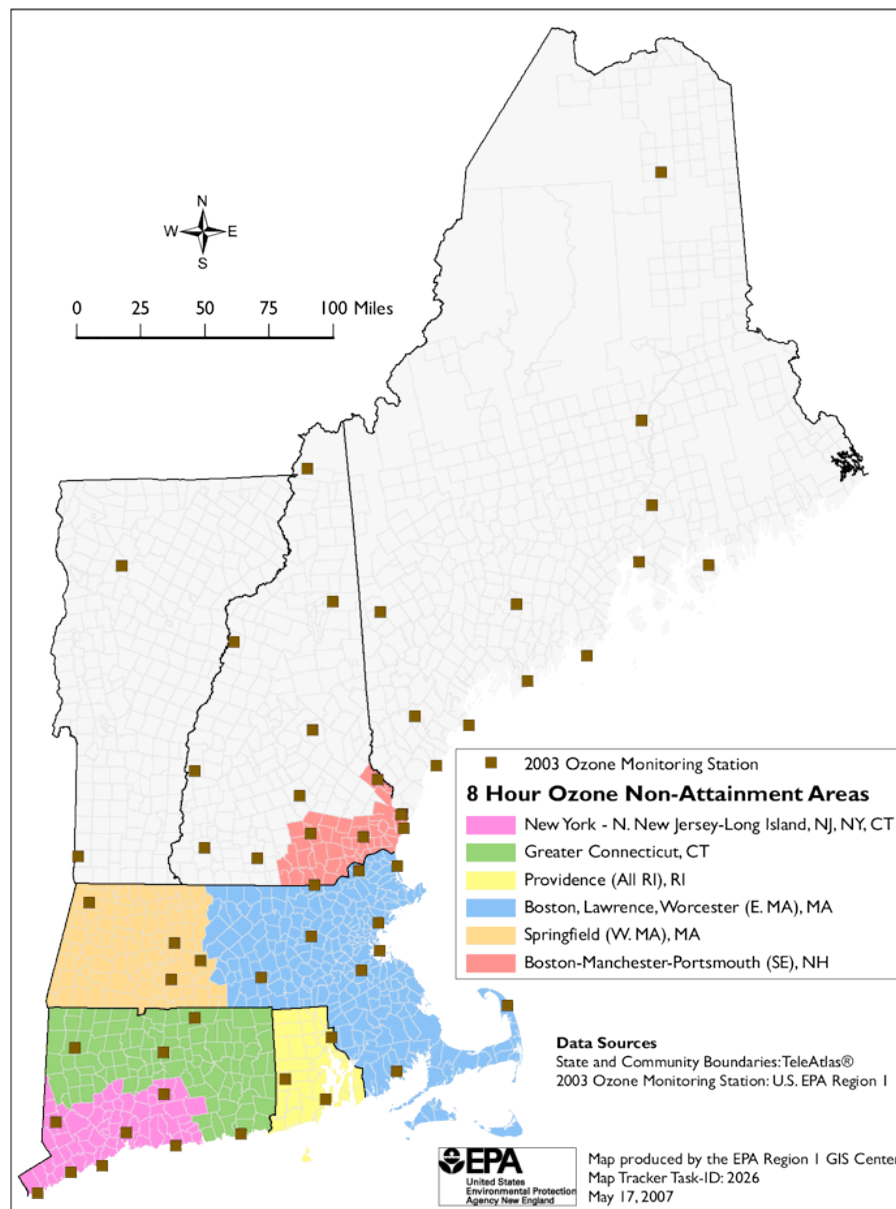
---

### Repository Citation

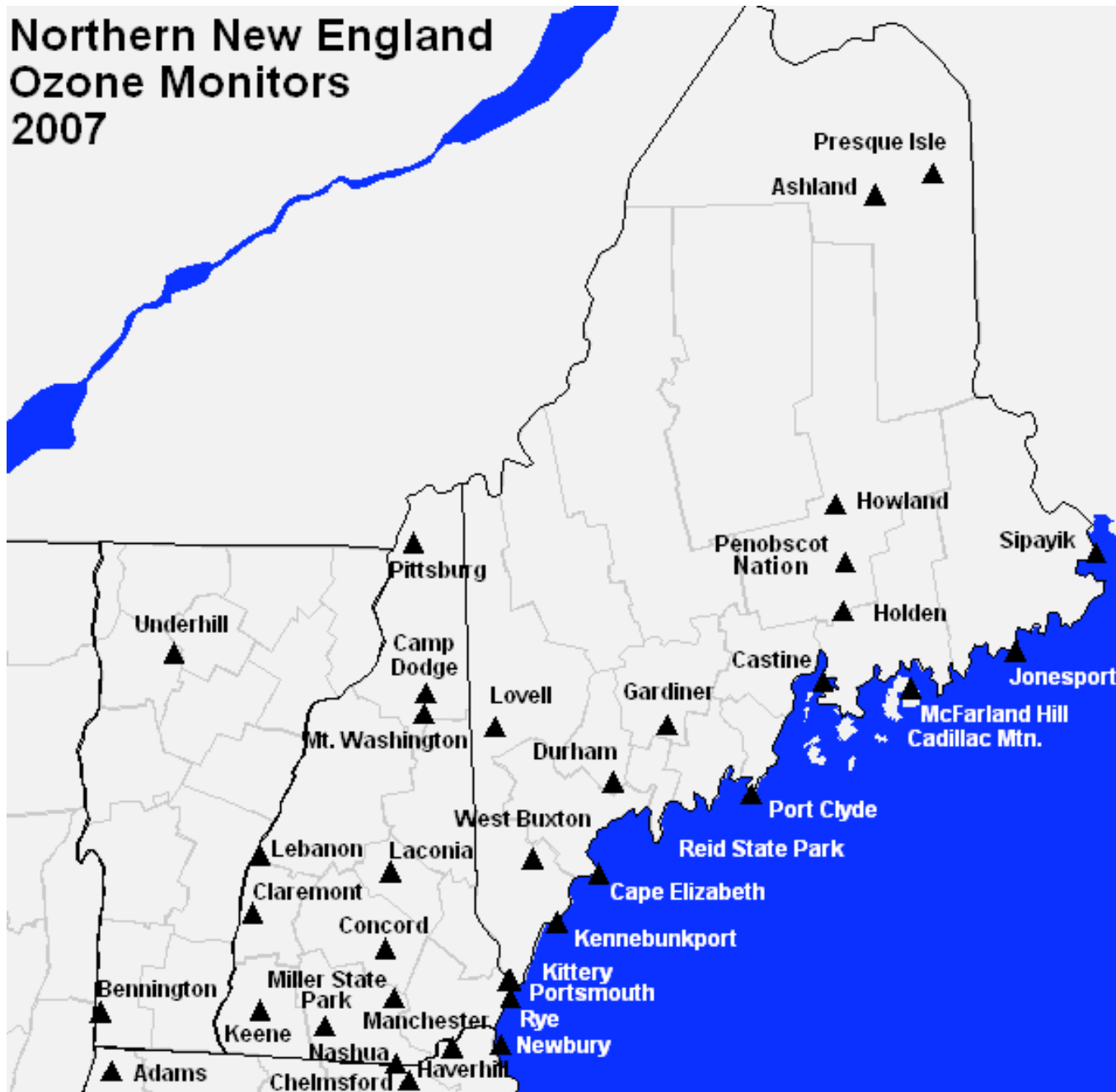
Center for Urban Resilience, "PowerPoint - Ozone Maps" (2021). *Module 05: Public Health & Water Quality*. 30.

<https://digitalcommons.lmu.edu/urbanecolab-module05/30>

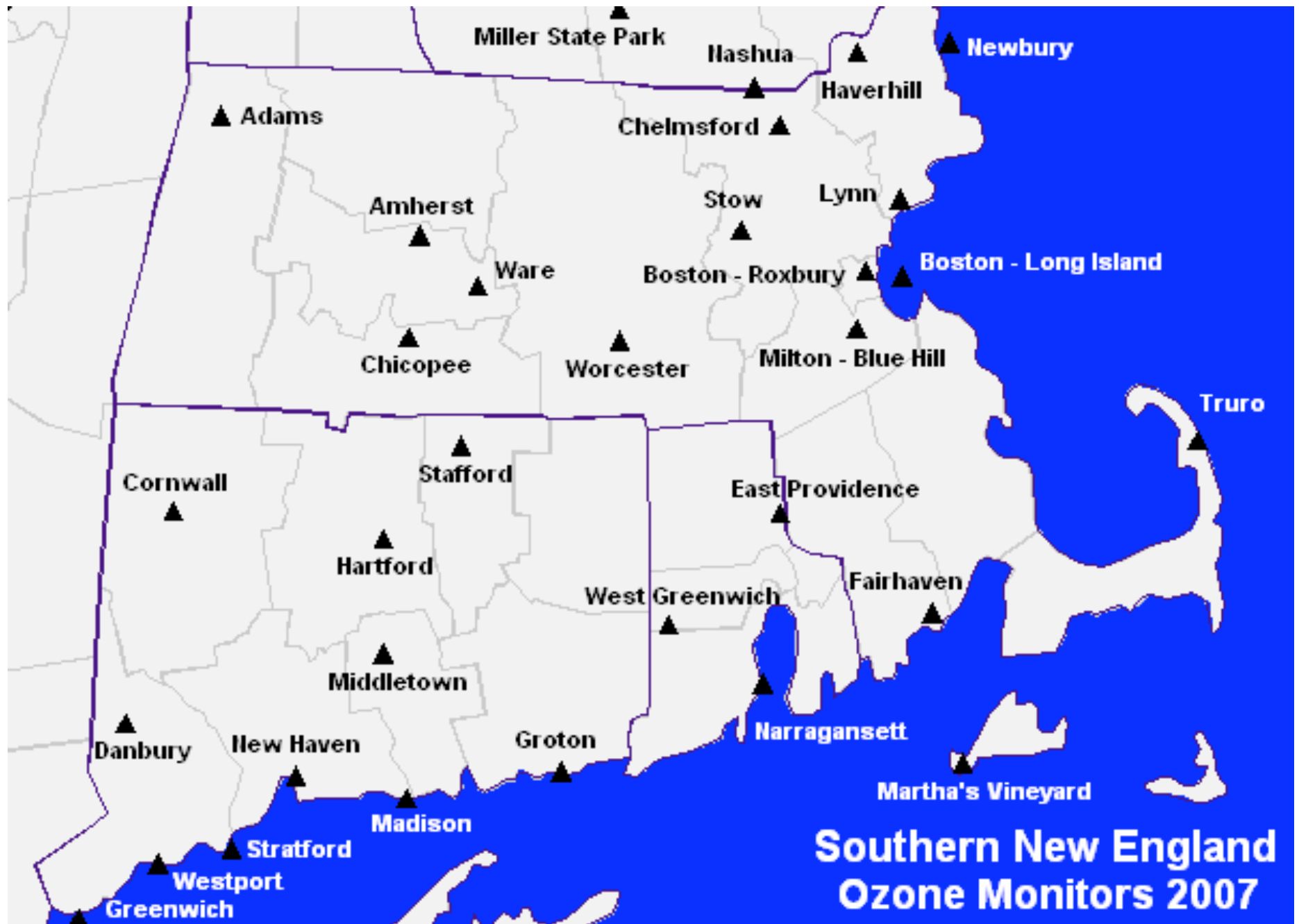
This Lesson 4: Clear Air, Good Health is brought to you for free and open access by the Urban EcoLab at Digital Commons @ Loyola Marymount University and Loyola Law School. It has been accepted for inclusion in Module 05: Public Health & Water Quality by an authorized administrator of Digital Commons@Loyola Marymount University and Loyola Law School. For more information, please contact [digitalcommons@lmu.edu](mailto:digitalcommons@lmu.edu).



# Northern New England Ozone Monitors 2007



<http://www.epa.gov/region1/airquality/omssites.html>



<http://www.epa.gov/region1/airquality/omssites.html>